

Mission briefing chart



F/A-18C TRAINING DAY RAIN

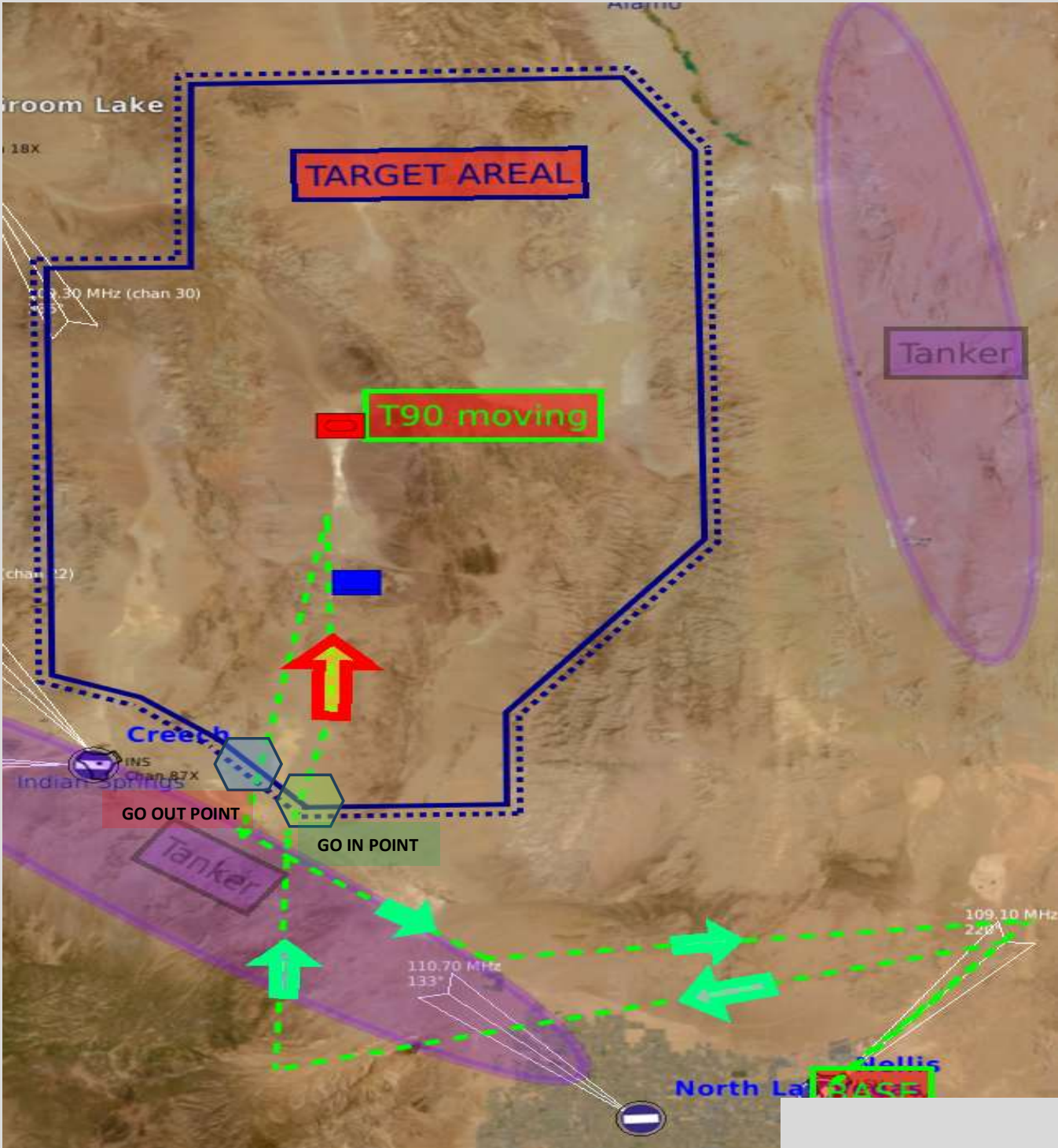
GENERAL INFORMATION

CALLSIGN		DODGE 1		MISSION NUMBER		10-29NT_SP_MavT_FA18C		
WEATHER		25°C; QNH 786 / 30.98; QFE 704.67 / 27.74; BASE 2900; Rain						
AIRFIELD		A/B	TWR	ELEV,m	RWY	TIME		
	DEP	Nellis AFB	327.000	561	03R		06:45	
	ARR	Nellis AFB	327.000	561	21L		07:30	
	ALTN	Creech AFB	360.600	952	08			
FLIGHT		PILOT	A/C	LOADOUT			Task	FULE
	Leader	DODGE 1	F/A-18C	View load chart!			Training	100%
	WM1	-	-				-	-
	WM2	-	-				-	-
	WM3	-	-				-	-
PACKAGE	N/A		A/C	VHF	UHF	D-Link	TASK	
	-		-		-	-	-	-
	-		-		-	-	-	-
	-		-		-	-	-	-
	-		-		-	-	-	-
WP	COORDINATE			NAME	ACTION	TIME	DIR	ELEV ft
0	Nellis AFB C01			ParkPos	GoIn	06:20	-	1843
1	Nellis AFB RWY 03R			RWY	Line-Up	06:45	03	1841
2				TakeOFF	TP	06:48	03	10000
3				WP3	TP	06:53	256	15000
4	Training begin		L O O P	EntryPoint	Electric ON	06:56	3	15000
5				ObsPoint	Scann	06:57	30	15000
6				IP	Weapon GO	06:59	339	15000
7				Return	TP	-	216	10000
8				WP4	TP	-	131	15000
9	Nellis AFB			Approach	TP	-	84	8000
10	Nellis AFB RWY 21R			RWY	TP	-	220	-
11								
12								
13								
14								
		IN	OUT	JOKER	BINGO	TOTAL	PLAYTIME	
FENCE	4		7	FUEL	2500	2000	10820	00:45

WP INFORMATION

MISSION NUMBER 10-xx

Picture



TACTICAL INFORMATION

MISSION NUMBER 10-19NT_SP_MavT_FA18C

TASK Maverick Training
Text / Picture

DESCRIPTION

- 1. Switching on electrical equipment for ATFLIR and Maverick. WP 3
- 2. Search and scan for targets, Entry and Ops Point.
- 3. Target, four T90 Tank in convoy!
- 4. Attack only four Tank T90!
- 5. When all Mavericks have been fired, report Douglas 3!

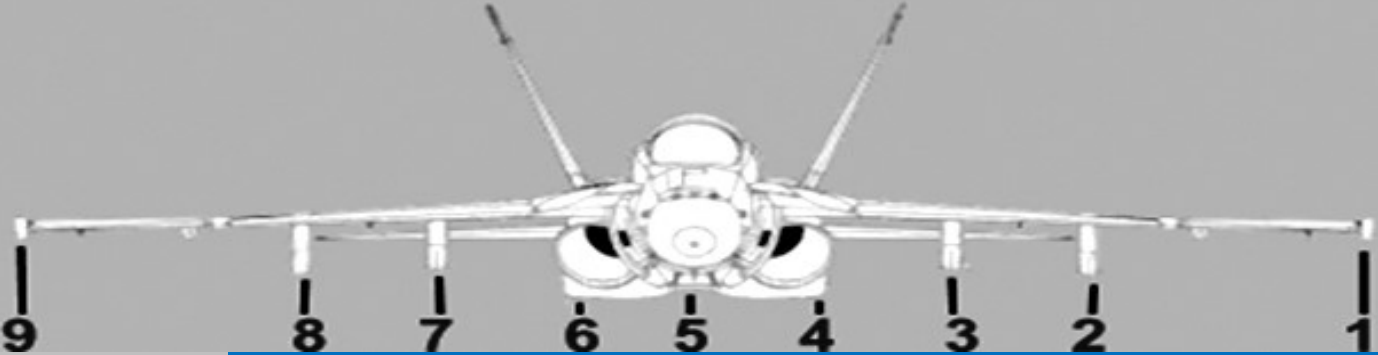





T-90



F/A-18C

LOAD INFORMATION

MISSION NUMBER	00-05NT_SP_MavT_FA18C	
NUMBER	123	
PARK POSITION	C04	
FUEL	20%	REFULE
LOAD	YES	

		
1	AN/ASQ-T50	
2	AGM-65F	
3	AGM-65F	
4	AN/ASQ-228	
5	X	
6	X	
7	AGM-65F	
8	AGM-65F	
9	AIM-9M	



AGM-65F
IF

TNT 136 kg
Kg 306
Length 2,49 m
Diameter 0,305 m
Range 25 Km effektiv 6-9 km
Infrared

ONLY IN ZONE 3 OR WITH LASERS!



AGM-65E
Laser

TNT 136 kg
Kg 293
Length 2,49 m
Diameter 0,305 m
Range 20 Km
Laser

RADIO | TACAN | ILS | INFORMATION

RADIO	COMM 1 and COMM 2		CHANNEL	WHAT		Mod
	251.000		1	Air Command		AM
	327.000		2	Nellis AFB		AM
	270.100		3	Nellis AFB ATIS		AM
	360.600		4	Creech AFB		AM
	290.450		5	Creech AFB ATIS		AM
	252.000		6	Tanker group 1		AM
	130.000		7	ADF JTAC group pos		AM
	132.000		8	ADF Air Command pos		AM
	150.000		9	EWR-NEVADA (Pinpoint)		FM
	136.000		10	JTAC 1 Axeman Zone 1		FM
	137.000		11	JTAC 2 Darknight Zone 2		FM
	138.000		12	JTAC 3 Warrior Zone 3		FM
	139.000		13	JTAC 4 Hammer Zone 4		FM
	45.000		14	Group channel		FM
TACAN	TACAN	WHAT	CODE	RADIO	CALLSIGN	TYP
	X 87	Creech AFB	INS	360.6		
	X 12	Nellis AFB	LSV	327		
	Y 1	Tanker 1 group 1		252	Texaco	KC-130
	Y 10	Tanker 2 group 1		252	Arcor	S-3B
	Y 11	Tanker 3 group 1		252	Shell	KC-135 MPRS
ILS	ILS	WHAT	CODE			

AIRPORT INFORMATION

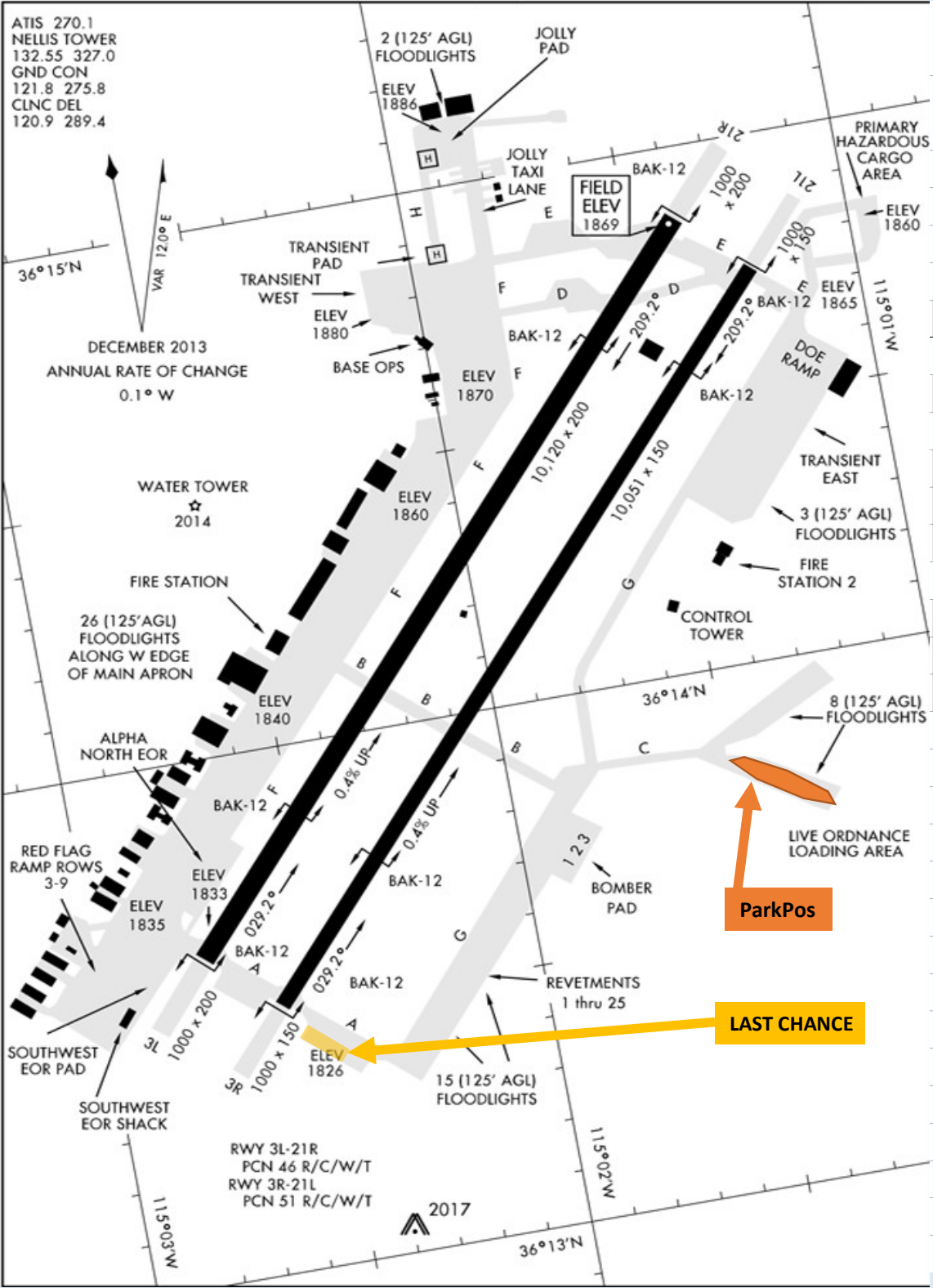
NAME	Nellis AFB			MAP	Nevada
TOWER	327.000	132.550	38.700		
TACAN	X 12	ADF	-		
	RWY				
ILS	109.10	21R	AWLS	1	

TAKE-OFF
03R
Landing
21R

Park
Position
View load
chart

TAXI TO
03R
VIA
C
G
A
LAST CHANCE
TAKE-OFF

TAXI FROM
21R
VIA
B
CROSSING
03R
B
C
OR
A
G
C



AIRPORT INFORMATION

NAME	Creech AFB			MAP	Nevada	
TOWER	360.600	118.300	38.550			
TACAN	X 87	ADF	-			
		RWY				
ILS	108.70	08	AWLS	2		

TAKE-OFF
08
Landing
08

Park
Position

TAXI TO	08
VIA	F
	C
	B
LAST CHANCE	
TAKE-OFF	

TAXI FROM	08
VIA	E
	B
Reload pos	

